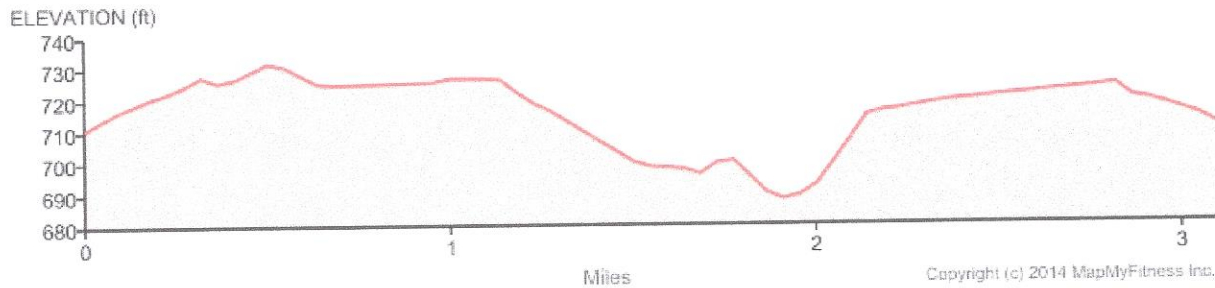
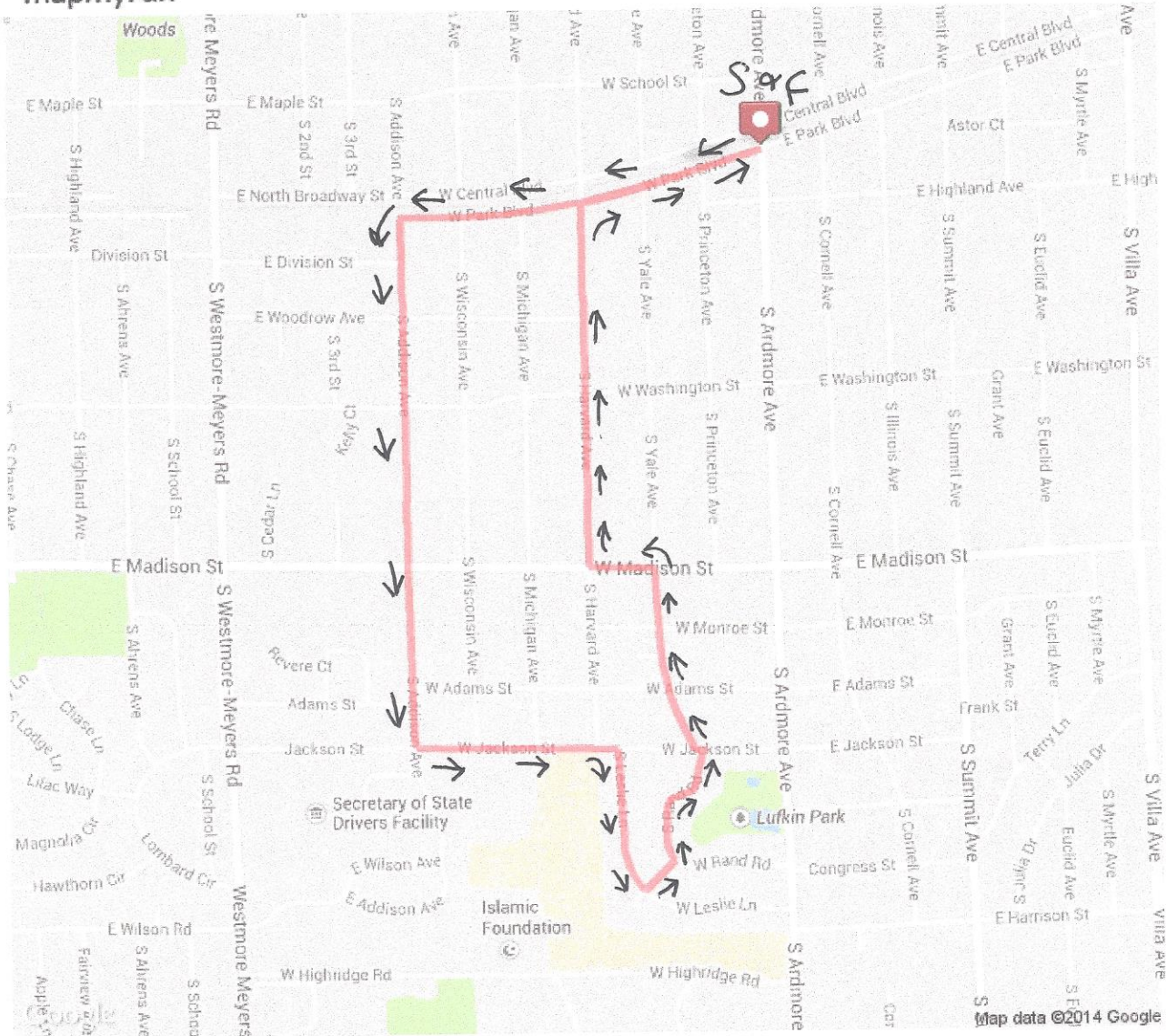




















Villa Park July 8, 2014
Distance: 3.09 mi
Elevation: 53.86 ft (Max: 732.61 ft)

mapmyrun



	Head west on W Park Blvd toward S Princeton Ave	0 mi (+0.51 mi)
	Head southwest on W Park Blvd toward S Addison Ave	0.51 mi (+0 mi)
	Continue onto S Addison Ave	0.51 mi (+0.73 mi)
	Turn left onto W Jackson St	1.24 mi (+0 mi)
	Head east on W Jackson St toward S Wisconsin Ave	1.24 mi (+0.28 mi)
	Head south on S Leslie Ln toward Willow Crest Dr	1.52 mi (+0.2 mi)
	Head northeast on Willow Crest Dr toward S Rand Rd	1.73 mi (+0.06 mi)
	Head northwest on S Rand Rd toward W Jackson St	1.78 mi (+0.18 mi)
	Turn right onto W Jackson St Destination will be on the right	1.96 mi (+0 mi)
	Head west on W Jackson St toward S Rand Rd	1.97 mi (+0.01 mi)
	Turn right onto S Yale Ave	1.98 mi (+0.26 mi)
	Head west on W Madison St toward S Harvard Ave	2.24 mi (+0.09 mi)
	Head north on S Harvard Ave toward W Washington St Destination will be on the right	2.33 mi (+0.5 mi)
	Head north on S Harvard Ave toward W Park Blvd	2.84 mi (+0 mi)
	Turn right onto W Park Blvd Destination will be on the right	2.84 mi (+0.25 mi)
	Destination	3.09 mi (+0 mi)

MapMyRun • <http://mapmyrun.com/routes/view/467218550>